

The County of Cornwall (Addition of Bridleway from the A394 to Higher Lane, Ashton in Parishes of Germoe and Breage) Modification Order 2007

R. Williams

**R. WILLIAMS
HEAD OF LEGAL SERVICES**

023356

Footpath No 17
Germoe

C

B

A

D

Goon Rinsey Farm

Ashton
West End

Church of the Annunciation

Hendra Croft

WCA 473

Scale: 1:2,500

Map Sheet SW5028

Key:


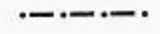


Bridleway to be added (A - B - C - D)

Existing Footpath

County A Class Road

County C Class Road

County Unclassified Road



OS Grid References:

A: SW 6001 2868; B: SW 6001 2869

C: SW 6003 2876; D: SW 6041 2882

The fact that this order map does not show a Public Right of Way does not mean that such rights may not be the subject of a current claim or be claimed and proved sometime in the future.

Where any plan annexed to an Order shows existing Rights of Way, their location and extent will have been transposed from the Definitive Map of Public Rights of Way. The precise line of a Right of Way can only be determined by reference to the Definitive Map.

The County Council cannot accept responsibility for any error or inaccuracy that may arise from the transposition to a different scale of information contained in the Definitive Map.

This map is based upon Ordnance Survey material with the permission of Ordnance Survey on behalf of the Controller of Her Majesty's Stationary Office. © Crown Copyright. Unauthorised reproduction emerges Crown Copyright and may lead to prosecution or civil proceedings. GCS Licence No. 100019396 2007